






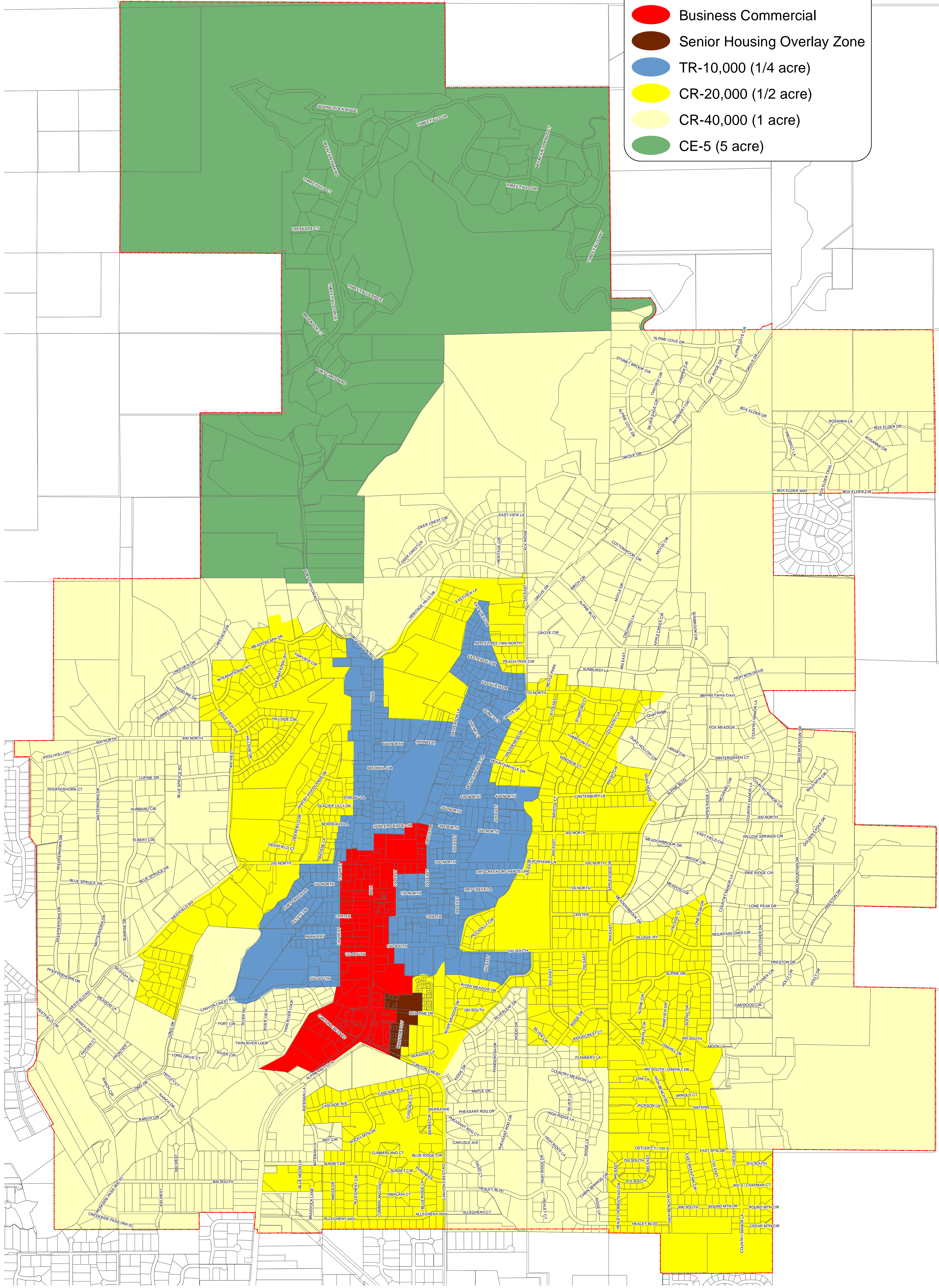

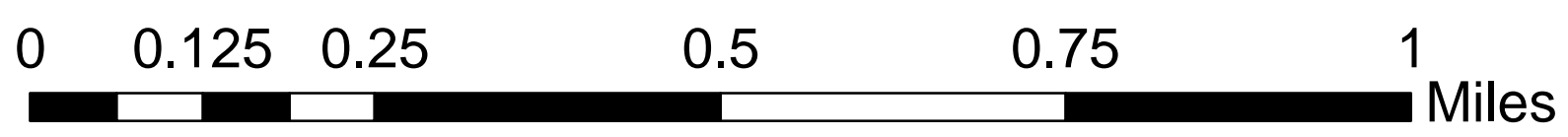


Map Legend

-  Alpine City Boundary
-  Business Commercial
-  Senior Housing Overlay Zone
-  TR-10,000 (1/4 acre)
-  CR-20,000 (1/2 acre)
-  CR-40,000 (1 acre)
-  CE-5 (5 acre)



Alpine City Zoning Map



Ordinance No. 2017-16
November 14, 2017